




**Netaji Subhas Institute of Technology,**  
**Bihta, Patna**

**Criterion IV- Infrastructure & Learning Resources**

4.1.1 Availability of adequate infrastructure & physical facilities viz, classrooms, laboratories, cultural activities, Administrative area, auditorium etc. in the institution.

Proofs for adequate facilities for teaching-


  
**Director**  
Netaji Subhas Institute of Technology  
Amhara, Bihta, Patna, Bihar  
PIN-801106

## College Overview



*S. Singh*  
Director  
Netaji Subhas Institute of Technology  
Amhara, Bihta, Patna, Bihar  
PIN-801106

Academic Block



Diploma Block



*Signature*  
**Director**  
Netaji Subhas Institute of Technology  
Amhara, Bihta, Patna, Bihar  
PIN-801106

B-Block



GVP3+X5F, Dayalpur Daulatpur, Bihar 801103, India

Latitude  
25.537613333333336°

Local 09:46:56 AM  
GMT 04:16:56 AM

Longitude  
84.85264833333333°

Altitude 60 m  
Saturday, 27.01.2024

C-Block




GVQ3+533, Dayalpur Daulatpur, Bihar 801103, India

Latitude  
25.537773333333334°

Local 12:36:29 PM  
GMT 07:06:29 AM

Longitude  
84.85296833333332°

Altitude 60 m  
Saturday, 27.01.2024

  
Director  
Netaji Subhas Institute of Technology  
Amhara, Bihta, Patna, Bihar  
PIN-801106

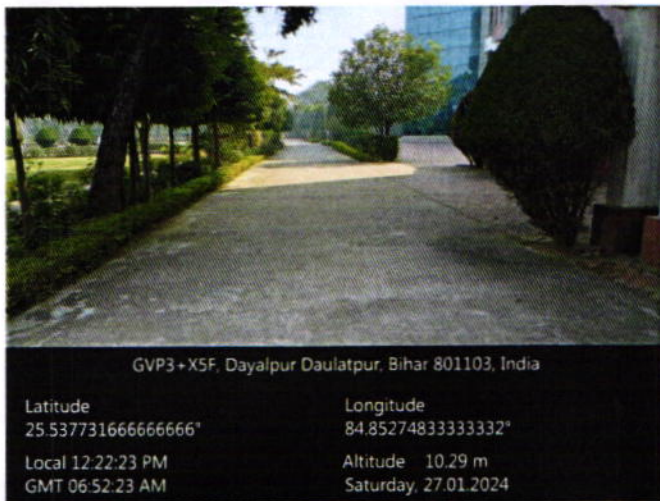
Entrance Gate




Entrance Gate Mandir



Approach Road



Counselling Room



*Ibrahim*  
 Netaji Subhas Institute of Technology  
 Amhara, Bihta, Patna, Bihar  
 PIN-801106

## Administrative Area

Director Room

Office all Inclusive



GVQ3+533, Dayalpur Daulatpur, Bihar 801103, India

Latitude  
25.5375861°

Longitude  
84.8528726°

Local 10:49:17 AM  
GMT 05:19:17 AM

Altitude 10.29 m  
Saturday, 27.01.2024



GVP3+X5F, Dayalpur Daulatpur, Bihar 801103, India

Latitude  
25.5376528°

Longitude  
84.8526906°

Local 12:12:20 PM  
GMT 06:42:20 AM

Altitude 10.29 m  
Saturday, 27.01.2024

Exam Control Room

Office Area



GVP3+X5F, Dayalpur Daulatpur, Bihar 801103, India

Latitude  
25.5380695°

Longitude  
84.8504044°

Local 12:15:47 PM  
GMT 06:45:47 AM

Altitude 10.29 m  
Saturday, 27.01.2024



GVP3+X5F, Dayalpur Daulatpur, Bihar 801103, India

Latitude  
25.537833333333333°

Longitude  
84.851528333333335°

Local 12:16:04 PM  
GMT 06:46:04 AM

Altitude 10.29 m  
Saturday, 27.01.2024

*Director*  
Netaji Subhas Institute of Technology  
Amhara, Bihta, Patna, Bihar  
PIN-801106

## Security & Maintenance Room



GVQ3+533, Dayalpur Daulatpur, Bihar 801103, India

Latitude 25.53783°	Longitude 84.85432°
Local 10:24:28 AM	Altitude 10.28 m
GMT 04:54:28 AM	Saturday, 27.01.2024



GVQ3+533, Dayalpur Daulatpur, Bihar 801103, India

Latitude 25.537366666666667°	Longitude 84.852996666666667°
Local 10:17:01 AM	Altitude 10.29 m
GMT 04:47:01 AM	Saturday, 27.01.2024



GVQ3+533, Dayalpur Daulatpur, Bihar 801103, India

Latitude 25.537366666666667°	Longitude 84.852996666666667°
Local 10:17:35 AM	Altitude 10.28 m
GMT 04:47:35 AM	Saturday, 27.01.2024



GVQ3+533, Dayalpur Daulatpur, Bihar 801103, India

Latitude 25.537916666666668°	Longitude 84.852771666666668°
Local 12:38:12 PM	Altitude 60 m
GMT 07:08:12 AM	Saturday, 27.01.2024



GVP3+X5F, Dayalpur Daulatpur, Bihar 801103, India

Latitude 25.5377052°	Longitude 84.8526574°
Local 12:42:46 PM	Altitude 60 m
GMT 07:12:46 AM	Saturday, 27.01.2024




GVQ3+533, Dayalpur Daulatpur, Bihar 801103, India

Latitude 25.538371666666663°	Longitude 84.855078333333334°
Local 10:27:06 AM	Altitude 10.28 m
GMT 04:57:06 AM	Saturday, 27.01.2024

  
**Director**  
 Netaji Subhas Institute of Technology  
 Annara, Birsa, Patna, Bihar  
 PIN-801106

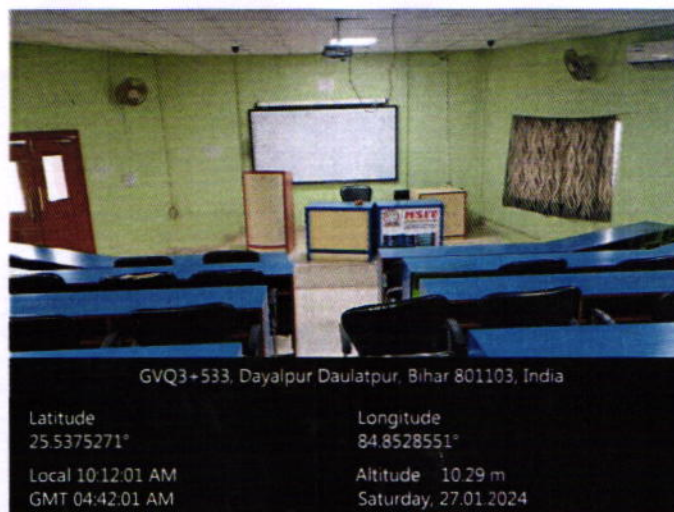

Ramp Facility



Mess



Auditorium & Seminar Room



*[Signature]*  
 Director  
 Netaji Subhas Institute of Technology  
 Amhara, Bihta, Patna, Bihar  
 PIN-801106

## Smart Classroom



GVQ3+533, Dayalpur Daulatpur, Bihar 801103, India

Latitude  
25.5375271°

Longitude  
84.8528551°

Local 10:09:50 AM  
GMT 04:39:50 AM

Altitude 10.29 m  
Saturday, 27.01.2024



GVQ3+533, Dayalpur Daulatpur, Bihar 801103, India

Latitude  
25.5375271°

Longitude  
84.8528551°

Local 10:10:22 AM  
GMT 04:40:22 AM

Altitude 10.29 m  
Saturday, 27.01.2024



GVQ3+533, Dayalpur Daulatpur, Bihar 801103, India

Latitude  
25.5375271°

Longitude  
84.8528551°

Local 10:12:18 AM  
GMT 04:42:18 AM

Altitude 10.29 m  
Saturday, 27.01.2024



GVQ3+533, Dayalpur Daulatpur, Bihar 801103, India


Latitude  
25.5375271°

Longitude  
84.8528551°

Local 10:10:39 AM  
GMT 04:40:39 AM

Altitude 10.29 m  
Saturday, 27.01.2024

## Drawing Hall




GVQ3+533, Dayalpur Daulatpur, Bihar 801103, India

Latitude  
25.5394114°


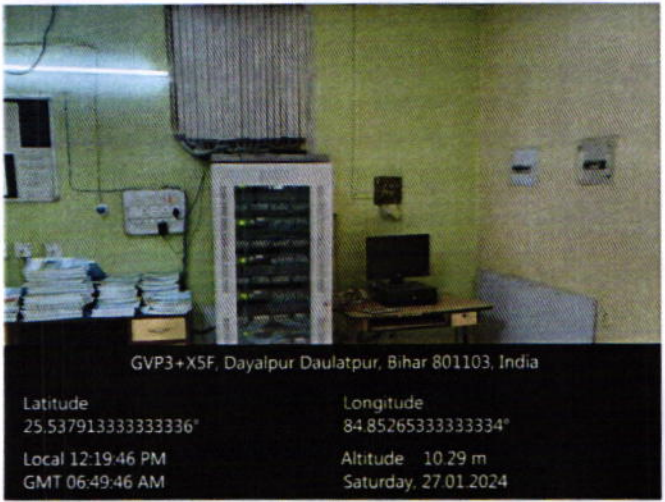


Longitude  
84.852118°

Local 11:20:17 AM  
GMT 05:50:17 AM

Altitude 10.29 m  
Saturday, 27.01.2024

  
**Director**  
Netaji Subhas Institute of Technology  
Amhara, Bihta, Patna, Bihar  
PIN-801106

# Computer Lab




*[Handwritten Signature]*  
Netaji Subhas Institute of Technology  
Amhara, Bihta, Patna, Bihar  
PIN-801106

## Laboratories



GVQ3+533, Dayalpur Daulatpur, Bihar 801103, India

Latitude 25.537460000000003°	Longitude 84.852703333333334°
Local 10:42:24 AM	Altitude 10.29 m
GMT 05:12:24 AM	Saturday, 27.01.2024



GVP3+X5F, Dayalpur Daulatpur, Bihar 801103, India

Latitude 25.537595°	Longitude 84.8527685°
Local 01:31:01 PM	Altitude 60 m
GMT 08:01:01 AM	Saturday, 27.01.2024



GVP3+X5F, Dayalpur Daulatpur, Bihar 801103, India

Latitude 25.537535000000002°	Longitude 84.85283°
Local 01:31:25 PM	Altitude 60 m
GMT 08:01:25 AM	Saturday, 27.01.2024



GVP3+X5F, Dayalpur Daulatpur, Bihar 801103, India

Latitude 25.537501666666667°	Longitude 84.852871666666667°
Local 01:31:43 PM	Altitude 60 m
GMT 08:01:43 AM	Saturday, 27.01.2024




GVQ3+533, Dayalpur Daulatpur, Bihar 801103, India

Latitude 25.5377706°	Longitude 84.852723°
Local 11:24:41 AM	Altitude 10.29 m
GMT 05:54:41 AM	Saturday, 27.01.2024



GVQ3+533, Dayalpur Daulatpur, Bihar 801103, India

Latitude 25.5378616°	Longitude 84.8517635°
Local 11:15:02 AM	Altitude 10.29 m
GMT 05:45:02 AM	Saturday, 27.01.2024

  
**Director**  
 Netaji Subhas Institute of Technology  
 Amhara, Bihta, Patna, Bihar  
 PIN-801106



GVQ3+533, Dayalpur Daulatpur, Bihar 801103, India

Latitude  
25.53843°

Longitude  
84.85231666666665°

Local 11:21:45 AM  
GMT 05:51:45 AM

Altitude 10.29 m  
Saturday, 27.01.2024



GVQ3+533, Dayalpur Daulatpur, Bihar 801103, India

Latitude  
25.5378625°

Longitude  
84.8527249°

Local 11:09:44 AM  
GMT 05:39:44 AM

Altitude 10.29 m  
Saturday, 27.01.2024



GVQ3+533, Dayalpur Daulatpur, Bihar 801103, India

Latitude  
25.5376335°

Longitude  
84.8526974°

Local 09:50:39 AM  
GMT 04:20:39 AM

Altitude 10.29 m  
Saturday, 27.01.2024

*S. Singh*  
Director  
Netaji Subhas Institute of Technology  
Amhara, Bihta, Patna, Bihar  
PIN-801106

## Bus Facility



GVQ3+533, Dayalpur Daulatpur, Bihar 801103, India

Latitude	Longitude
25.537998333333334°	84.85455500000002°
Local 10:26:15 AM	Altitude 10.28 m
GMT 04:56:15 AM	Saturday, 27.01.2024

## Cafeteria



GVQ3+533, Dayalpur Daulatpur, Bihar 801103, India

Latitude	Longitude
25.537488333333332°	84.85431666666666°
Local 10:23:39 AM	Altitude 10.28 m
GMT 04:53:39 AM	Saturday, 27.01.2024

## Play Ground



GVQ3+533, Dayalpur Daulatpur, Bihar 801103, India

Latitude	Longitude
25.538255000000003°	84.85391999999999°
Local 10:32:40 AM	Altitude 10.29 m
GMT 05:02:40 AM	Saturday, 27.01.2024

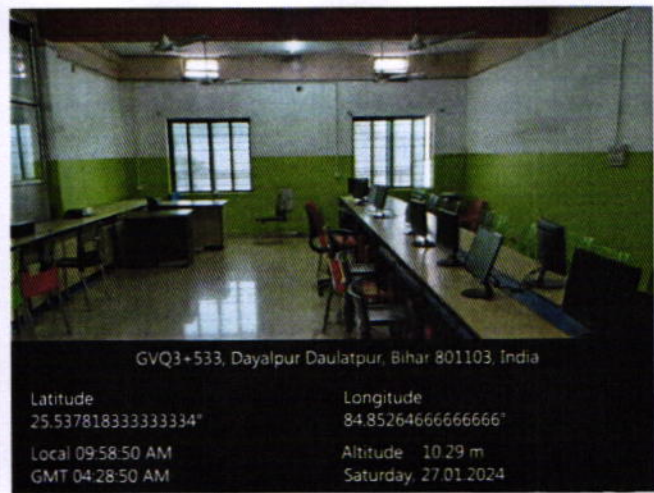





GVQ3+533, Dayalpur Daulatpur, Bihar 801103, India



Latitude	Longitude
25.537711666666667°	84.853935°
Local 10:33:42 AM	Altitude 10.28 m
GMT 05:03:42 AM	Saturday, 27.01.2024

*S. Singh*  
**Director**  
Netaji Subhas Institute of Technology  
Amhara, Bihta, Patna, Bihar  
PIN-801106

## HOD & Faculty Room



## Central Library



*S. Singh*  
**Director**  
 Netaji Subhas Institute of Technology  
 Amhara, Bihta, Patna, Bihar  
 PIN-801106

Cultural Activities



*S. Singh*  
Director  
Netaji Subhas Institute of Technology  
Amhara, Bihta, Patna, Bihar  
PIN-801106